



# NSS CAMP 2022-23



**GOBINDGARH PUBLIC COLLEGE ALOUR  
KHANNA (DIST. LUDHIANA) PUNJAB**

# DAY 1



GPS Map Camera



Ludhiana, Punjab, India  
GPC ALOUR Khanna M7HF+MM7,  
Ludhiana, Punjab 141401, India  
Lat 30.678588°  
Long 76.276088°  
12/01/23 10:52 AM GMT +05:30

Google



GPS Map Camera



Ludhiana, Punjab, India  
GPC ALOUR Khanna M7HF+MM7, Ludhiana,  
Punjab 141401, India  
Lat 30.678588°  
Long 76.276088°  
12/01/23 10:50 AM GMT +05:30

Google





GPS Map Camera

Ludhiana, Punjab, India  
GPC ALOUR Khanna M7HF+MM7,  
Ludhiana, Punjab 141401, India  
Lat 30.678588°  
Long 76.276088°  
12/01/23 11:16 AM GMT +05:30



GPS Map Camera

Ludhiana, Punjab, India  
GPC ALOUR Khanna M7HF+MM7, Ludhiana,  
Punjab 141401, India  
Lat 30.678588°  
Long 76.276088°  
12/01/23 11:54 AM GMT +05:30





GPS Map Camera

### Ludhiana, Punjab, India

GPC ALOUR Khanna M7HF+MM7, Ludhiana, Punjab 141401, India

Lat 30.678588°

Long 76.276088°

12/01/23 12:03 PM GMT +05:30



Google



GPS Map Camera

### Ludhiana, Punjab, India

GPC ALOUR KHANNA M7HF+MM7, Ludhiana, Punjab 141401, India

Lat 30.678597°

Long 76.276082°

12/01/23 12:07 PM GMT +05:30



Google



GPS Map Camera

### Ludhiana, Punjab, India

GPC ALOUR Khanna M7HF+MM7, Ludhiana, Punjab 141401, India

Lat 30.678588°

Long 76.276088°

12/01/23 12:04 PM GMT +05:30



Google



GPS Map Camera

### Ludhiana, Punjab, India

GPC ALOUR Khanna M7HF+MM7, Ludhiana, Punjab 141401, India

Lat 30.678588°

Long 76.276088°

12/01/23 12:03 PM GMT +05:30



Google





GPS Map Camera



**Manak Majra, Punjab, India**  
P824+6QQ, Manak Majra, Punjab 141411, India  
Lat 30.699797°  
Long 76.307334°  
12/01/23 01:36 PM GMT +05:30



GPS Map Camera



**Ludhiana, Punjab, India**  
GPC ALOUR Khanna M7HF+MM7, Ludhiana,  
Punjab 141401, India  
Lat 30.678588°  
Long 76.276088°  
12/01/23 01:36 PM GMT +05:30



GPS Map Camera



**Manak Majra, Punjab, India**  
P824+6QQ, Manak Majra, Punjab 141411,  
India  
Lat 30.699833°  
Long 76.307385°  
12/01/23 01:35 PM GMT +05:30



GPS Map Camera



**Ludhiana, Punjab, India**  
GPC ALOUR Khanna M7HF+MM7, Ludhiana,  
Punjab 141401, India  
Lat 30.678588°  
Long 76.276088°  
12/01/23 01:38 PM GMT +05:30





GPS Map Camera

Ludhiana, Punjab, India

GPC ALOUR Khanna M7HF+MM7, Ludhiana,  
Punjab 141401, India

Lat 30.678588°

Long 76.276088°

12/01/23 01:38 PM GMT +05:30



GPS Map Camera

Manak Majra, Punjab, India

M8X5+6Q8, Manak Majra, Punjab  
141411, India

Lat 30.698255°

Long 76.30924°



GPS Map Camera

Manak Majra, Punjab, India

P824+6QQ, Manak Majra, Punjab 141411, India

Lat 30.699718°

Long 76.30707°

12/01/23 01:27 PM GMT +05:30





GPS Map Camera

Manak Majra, Punjab, India  
P824+6QQ, Manak Majra, Punjab 141411, India  
Lat 30.699747°  
Long 76.307095°  
12/01/23 01:10 PM GMT +05:30



GPS Map Camera

Fatehgarh Sahib, Punjab, India  
Main Rd, Punjab 141411, India  
Lat 30.699403°  
Long 76.307201°  
12/01/23 01:11 PM GMT +05:30



Google



Google

# DAY 2







GPS Map Camera



**Mandi Gobindgarh, Punjab, India**  
M78Q+WH2 Agarsen Park, Aggarsen Garden Rd,  
Nasrali, Mandi Gobindgarh, Punjab 147301, India  
Lat 30.667368°  
Long 76.289101°  
13/01/23 11:16 AM GMT +05:30



GPS Map Camera



**Mandi Gobindgarh, Punjab, India**  
M79Q+FHH, Aggarsen Garden Rd, Master Colony,  
Nasrali, Mandi Gobindgarh, Punjab 147301, India  
Lat 30.668578°  
Long 76.289083°  
13/01/23 11:00 AM GMT +05:30



GPS Map Camera



**Mandi Gobindgarh, Punjab, India**  
M79Q+6XM, Aggarsen Garden Rd, Nasrali,  
Mandi Gobindgarh, Punjab 147301, India  
Lat 30.667836°  
Long 76.289448°  
13/01/23 11:24 AM GMT +05:30





GPS Map Camera

Ludhiana, Punjab, India

GPC ALOUR KHANNA M7HF+MM7, Ludhiana, Punjab  
141401, India

Lat 30.678597°

Long 76.276082°

13/01/23 01:06 PM GMT +05:30



GPS Map Camera

Ludhiana, Punjab, India

GPC ALOUR KHANNA M7HF+MM7, Ludhiana, Punjab  
141401, India

Lat 30.678597°

Long 76.276082°

13/01/23 01:07 PM GMT +05:30



Google



Google



GPS Map Camera

Ludhiana, Punjab, India

GPC ALOUR KHANNA M7HF+MM7, Ludhiana, Punjab  
141401, India

Lat 30.678597°

Long 76.276082°

13/01/23 01:37 PM GMT +05:30



Google





GPS Map Camera

Ludhiana, Punjab, India

GPC ALOUR KHANNA M7HF+MM7, Ludhiana, Punjab

141401, India

Lat 30.678597°

Long 76.276082°

13/01/23 01:46 PM GMT +05:30



GPS Map Camera

Ludhiana, Punjab, India

GPC ALOUR KHANNA M7HF+MM7, Ludhiana, Punjab

141401, India

Lat 30.678597°

Long 76.276082°

13/01/23 01:55 PM GMT +05:30



# DAY 3



GPS Map Camera

Ludhiana, Punjab, India

GPC ALOUR KHANNA M7HF+MM7, Ludhiana, Punjab

141401, India

Lat 30.678597°

Long 76.276082°

13/01/23 09:33 AM GMT +05:30



GPS Map Camera

Ludhiana, Punjab, India

GPC ALOUR KHANNA M7HF+MM7, Ludhiana, Punjab

141401, India

Lat 30.678597°

Long 76.276082°

13/01/23 09:34 AM GMT +05:30





GPS Map Camera



Ludhiana, Punjab, India

GPC ALOUR KHANNA M7HF+MM7, Ludhiana, Punjab

141401, India

Lat 30.678597°

Long 76.276082°

13/01/23 09:35 AM GMT +05:30



GPS Map Camera



Ludhiana, Punjab, India

GPC ALOUR KHANNA M7HF+MM7, Ludhiana, Punjab

141401, India

Lat 30.678597°

Long 76.276082°

13/01/23 09:45 AM GMT +05:30





GPS Map Camera

Ludhiana, Punjab, India  
GPC ALOUR KHANNA M7HF+MM7, Ludhiana, Punjab  
141401, India  
Lat 30.678597°  
Long 76.276082°  
14/01/23 01:04 PM GMT +05:30



Google



GPS Map Camera

Ludhiana, Punjab, India  
GPC ALOUR KHANNA M7HF+MM7, Ludhiana, Punjab  
141401, India  
Lat 30.678597°  
Long 76.276082°  
14/01/23 11:36 AM GMT +05:30



GPS Map Camera

Ludhiana, Punjab, India  
GPC ALOUR KHANNA M7HF+MM7, Ludhiana, Punjab  
141401, India  
Lat 30.678597°  
Long 76.276082°  
14/01/23 01:06 PM GMT +05:30



Google



Google





GPS Map Camera



Ludhiana, Punjab, India  
GPC ALOUR KHANNA M7HF+MM7, Ludhiana, Punjab  
141401, India  
Lat 30.678597°  
Long 76.276082°  
14/01/23 11:56 AM GMT +05:30



GPS Map Camera



Ludhiana, Punjab, India  
GPC ALOUR KHANNA M7HF+MM7, Ludhiana, Punjab  
141401, India  
Lat 30.678597°  
Long 76.276082°  
14/01/23 12:04 PM GMT +05:30



GPS Map Camera



Ludhiana, Punjab, India  
GPC ALOUR KHANNA M7HF+MM7, Ludhiana, Punjab  
141401, India  
Lat 30.678597°  
Long 76.276082°  
14/01/23 11:47 AM GMT +05:30





N.S.S. UNIT  
"NOT ME BUT YOU"  
GORINDGARH PUBLIC COLLEGE  
ALOUR KHANNA



GPS Map Camera

Ludhiana, Punjab, India  
GPC ALOUR KHANNA M7HF+MM7, Ludhiana,  
Punjab 141401, India  
Lat 30.678597°  
Long 76.276082°  
14/01/23 12:47 PM GMT +05:30



GPS Map Camera



Google

Ludhiana, Punjab, India  
GPC ALOUR Khanna M7HF+MM7, Ludhiana,  
Punjab 141401, India  
Lat 30.678588°  
Long 76.276088°  
14/01/23 03:26 PM GMT +05:30





GPS Map Camera

Ludhiana, Punjab, India

GPC ALOUR Khanna M7HF+MM7, Ludhiana,  
Punjab 141401, India

Lat 30.678588°

Long 76.276088°

14/01/23 02:59 PM GMT +05:30



GPS Map Camera

Ludhiana, Punjab, India

GPC ALOUR KHANNA M7HF+MM7, Ludhiana,  
Punjab 141401, India

Lat 30.678597°

Long 76.276082°

14/01/23 02:45 PM GMT +05:30



GPS Map Camera

Ludhiana, Punjab, India

GPC ALOUR KHANNA M7HF+MM7, Ludhiana, Punjab  
141401, India

Lat 30.678597°

Long 76.276082°

14/01/23 03:17 PM GMT +05:30



Google





GPS Map Camera



**Ludhiana, Punjab, India**

GPC ALOUR KHANNA M7HF+MM7, Ludhiana, Punjab  
141401, India

Lat 30.678597°

Long 76.276082°

14/01/23 09:58 AM GMT +05:30



GPS Map Camera



**Ludhiana, Punjab, India**

GPC ALOUR KHANNA M7HF+MM7, Ludhiana, Punjab  
141401, India

Lat 30.678597°

Long 76.276082°

14/01/23 09:54 AM GMT +05:30



GPS Map Camera



**Ludhiana, Punjab, India**

GPC ALOUR KHANNA M7HF+MM7, Ludhiana,  
Punjab 141401, India

Lat 30.678597°

Long 76.276082°

14/01/23 10:01 AM GMT +05:30





GPS Map Camera

Ludhiana, Punjab, India

GPC ALOUR KHANNA M7HF+MM7, Ludhiana, Punjab

141401, India

Lat 30.678597°

Long 76.276082°

14/01/23 09:19 AM GMT +05:30



Google



GPS Map Camera

Ludhiana, Punjab, India

GPC ALOUR KHANNA M7HF+MM7, Ludhiana, Punjab

141401, India

Lat 30.678597°

Long 76.276082°

14/01/23 09:23 AM GMT +05:30



Google



# DAY 4



GPS Map Camera



Ludhiana, Punjab, India  
GPC ALOUR KHANNA M7HF+MM7, Ludhiana,  
Punjab 141401, India  
Lat 30.678597°  
Long 76.276082°  
15/01/23 09:40 AM GMT +05:30



GPS Map Camera

Ludhiana, Punjab, India  
GPC ALOUR KHANNA M7HF+MM7, Ludhiana, Punjab 141401, India  
Lat 30.678597°  
Long 76.276082°  
15/01/23 09:33 AM GMT +05:30





GPS Map Camera

Ludhiana, Punjab, India

GPC ALOUR KHANNA M7HF+MM7, Ludhiana, Punjab

141401, India

Lat 30.678597°

Long 76.276082°

15/01/23 09:58 AM GMT +05:30



GPS Map Camera

Ludhiana, Punjab, India

GPC ALOUR KHANNA M7HF+MM7, Ludhiana, Punjab 141401, India

Lat 30.678597°

Long 76.276082°

15/01/23 09:45 AM GMT +05:30




Google


Google






 GPS Map Camera



 GPS Map Camera



 Ludhiana, Punjab, India

GPC ALOUR Khanna M7HF+MM7, Ludhiana,  
Punjab 141401, India


Lat 30.678588°

Long 76.276088°

15/01/23 11:17 AM GMT +05:30

Google



 Ludhiana, Punjab, India

GPC ALOUR Khanna M7HF+MM7, Ludhiana,  
Punjab 141401, India

Lat 30.678588°

Long 76.276088°

15/01/23 11:21 AM GMT +05:30

Google





GPS Map Camera



### Ludhiana, Punjab, India

GPC ALOUR Khanna M7HF+MM7, Ludhiana,

Punjab 141401, India

Lat 30.678588°

Long 76.276088°

15/01/23 11:24 AM GMT +05:30



GPS Map Camera



### Ludhiana, Punjab, India

GPC ALOUR KHANNA M7HF+MM7, Ludhiana, Punjab

141401, India

Lat 30.678597°

Long 76.276082°

15/01/23 11:26 AM GMT +05:30





GPS Map Camera

Ludhiana, Punjab, India

GPC ALOUR Khanna M7HF+MM7, Ludhiana,

Punjab 141401, India

Lat 30.678588°

Long 76.276088°

15/01/23 11:21 AM GMT +05:30



GPS Map Camera

Ludhiana, Punjab, India

GPC ALOUR Khanna M7HF+MM7, Ludhiana,

Punjab 141401, India

Lat 30.678588°

Long 76.276088°

15/01/23 11:23 AM GMT +05:30



Google



GPS Map Camera

Ludhiana, Punjab, India

GPC ALOUR Khanna M7HF+MM7, Ludhiana,

Punjab 141401, India

Lat 30.678588°

Long 76.276088°

15/01/23 11:11 AM GMT +05:30



Google





GPS Map Camera

Ludhiana, Punjab, India

GPC ALOUR Khanna M7HF+MM7, Ludhiana,  
Punjab 141401, India

Lat 30.678588°

Long 76.276088°

15/01/23 12:57 PM GMT +05:30



GPS Map Camera

Ludhiana, Punjab, India

GPC ALOUR Khanna M7HF+MM7, Ludhiana,  
Punjab 141401, India

Lat 30.678588°

Long 76.276088°

15/01/23 12:56 PM GMT +05:30



GPS Map Camera

Ludhiana, Punjab, India

GPC ALOUR Khanna M7HF+MM7, Ludhiana,  
Punjab 141401, India

Lat 30.678588°

Long 76.276088°

15/01/23 01:14 PM GMT +05:30



Google



# DAY 5



GPS Map Camera



GPS Map Camera



GPS Map Camera



Ludhiana, Punjab, India  
GPC ALOUR Khanna M7HF+MM7,  
Ludhiana, Punjab 141401, India  
Lat 30.678588°  
Long 76.276088°  
16/01/23 03:26 PM GMT +05:30



Ludhiana, Punjab, India  
GPC ALOUR Khanna M7HF+MM7,  
Ludhiana, Punjab 141401, India  
Lat 30.678588°  
Long 76.276088°  
16/01/23 03:29 PM GMT +05:30



Ludhiana, Punjab, India  
GPC ALOUR Khanna M7HF+MM7,  
Ludhiana, Punjab 141401, India  
Lat 30.678588°  
Long 76.276088°  
16/01/23 03:32 PM GMT +05:30





GPS Map Camera

Ludhiana, Punjab, India

GPC ALOUR KHANNA M7HF+MM7, Ludhiana, Punjab

141401, India

Lat 30.678597°

Long 76.276082°

16/01/23 09:41 AM GMT +05:30



GPS Map Camera

Ludhiana, Punjab, India

GPC ALOUR KHANNA M7HF+MM7, Ludhiana, Punjab 141401, India

Lat 30.678597°

Long 76.276082°

16/01/23 09:47 AM GMT +05:30







GPS Map Camera



Ludhiana, Punjab, India  
GPC ALOUR KHANNA M7HF+MM7, Ludhiana, Punjab  
141401, India  
Lat 30.678597°  
Long 76.276082°  
16/01/23 10:21 AM GMT +05:30



GPS Map Camera



Ludhiana, Punjab, India  
GPC ALOUR KHANNA M7HF+MM7, Ludhiana, Punjab  
141401, India  
Lat 30.678597°  
Long 76.276082°  
16/01/23 10:24 AM GMT +05:30



GPS Map Camera



Ludhiana, Punjab, India  
GPC ALOUR KHANNA M7HF+MM7, Ludhiana, Punjab  
141401, India  
Lat 30.678597°  
Long 76.276082°  
16/01/23 10:45 AM GMT +05:30





GPS Map Camera

 Google

**Ludhiana, Punjab, India**  
 GPC ALOUR KHANNA M7HF+MM7, Ludhiana,  
 Punjab 141401, India  
 Lat 30.678597°  
 Long 76.276082°  
 16/01/23 10:43 AM GMT +05:30



GPS Map Camera

 Google

**Ludhiana, Punjab, India**  
 GPC ALOUR KHANNA M7HF+MM7, Ludhiana, Punjab  
 141401, India  
 Lat 30.678597°  
 Long 76.276082°  
 16/01/23 11:01 AM GMT +05:30





GPS Map Camera

Ludhiana, Punjab, India

GPC ALOUR KHANNA M7HF+MM7, Ludhiana, Punjab

141401, India

Lat 30.678597°

Long 76.276082°

16/01/23 01:02 PM GMT +05:30

Google



GPS Map Camera

Ludhiana, Punjab, India

GPC ALOUR KHANNA M7HF+MM7, Ludhiana, Punjab

141401, India

Lat 30.678597°

Long 76.276082°

16/01/23 01:24 PM GMT +05:30

Google



# DAY 6



GPS Map Camera

Ludhiana, Punjab, India

GPC ALOUR KHANNA M7HF+MM7, Ludhiana, Punjab

141401, India

Lat 30.678597°

Long 76.276082°

17/01/23 09:25 AM GMT +05:30



GPS Map Camera

Ludhiana, Punjab, India

GPC ALOUR KHANNA M7HF+MM7, Ludhiana, Punjab

141401, India

Lat 30.678597°

Long 76.276082°

17/01/23 09:28 AM GMT +05:30





Ludhiana, Punjab, India

GPC ALOUR KHANNA M7HF+MM7, Ludhiana, Punjab

141401, India

Lat 30.678597°

Long 76.276082°

17/01/23 10:21 AM GMT +05:30



Ludhiana, Punjab, India

GPC ALOUR KHANNA M7HF+MM7, Ludhiana, Punjab

141401, India

Lat 30.678597°

Long 76.276082°

17/01/23 10:21 AM GMT +05:30





GPS Map Camera

Ludhiana, Punjab, India

GPC ALOUR KHANNA M7HF+MM7, Ludhiana, Punjab

141401, India

Lat 30.678597°

Long 76.276082°

17/01/23 12:01 PM GMT +05:30



GPS Map Camera

Ludhiana, Punjab, India

GPC ALOUR KHANNA M7HF+MM7, Ludhiana, Punjab

141401, India

Lat 30.678597°

Long 76.276082°

17/01/23 12:01 PM GMT +05:30





Ludhiana, Punjab, India  
GPC ALOUR KHANNA M7HF+MM7, Ludhiana, Punjab  
141401, India  
Lat 30.678597°  
Long 76.276082°  
17/01/23 12:02 PM GMT +05:30

Google



Ludhiana, Punjab, India  
GPC ALOUR KHANNA M7HF+MM7, Ludhiana, Punjab  
141401, India  
Lat 30.678597°  
Long 76.276082°  
17/01/23 12:33 PM GMT +05:30

Google





GPS Map Camera

Ludhiana, Punjab, India

GPC ALOUR KHANNA M7HF+MM7, Ludhiana,  
Punjab 141401, India

Lat 30.678597°

Long 76.276082°

17/01/23 12:15 PM GMT +05:30



GPS Map Camera

Ludhiana, Punjab, India

GPC ALOUR KHANNA M7HF+MM7, Ludhiana,  
Punjab 141401, India

Lat 30.678597°

Long 76.276082°

17/01/23 12:25 PM GMT +05:30







GPS Map Camera

Ludhiana, Punjab, India

GPC ALOUR KHANNA M7HF+MM7, Ludhiana, Punjab

141401, India

Lat 30.678597°

Long 76.276082°

17/01/23 12:40 PM GMT +05:30



GPS Map Camera

Ludhiana, Punjab, India

GPC ALOUR KHANNA M7HF+MM7, Ludhiana, Punjab

141401, India

Lat 30.678597°

Long 76.276082°

17/01/23 01:12 PM GMT +05:30





GPS Map Camera

**Ludhiana, Punjab, India**

**GPC ALOUR KHANNA M7HF+MM7, Ludhiana, Punjab**

**141401, India**

**Lat 30.678597°**

**Long 76.276082°**

**17/01/23 01:30 PM GMT +05:30**





IT  
T YOU"  
G COL  
(NA)





# DAY 7







GPS Map Camera



Ludhiana, Punjab, India  
GPC ALOUR KHANNA M7HF+MM7, Ludhiana, Punjab  
141401, India  
Lat 30.678597°  
Long 76.276082°  
18/01/23 01:48 PM GMT +05:30



GPS Map Camera



Ludhiana, Punjab, India  
GPC ALOUR KHANNA M7HF+MM7, Ludhiana, Punjab  
141401, India  
Lat 30.678597°  
Long 76.276082°  
18/01/23 01:48 PM GMT +05:30



